
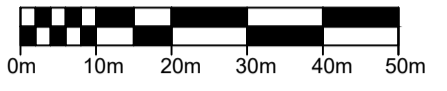
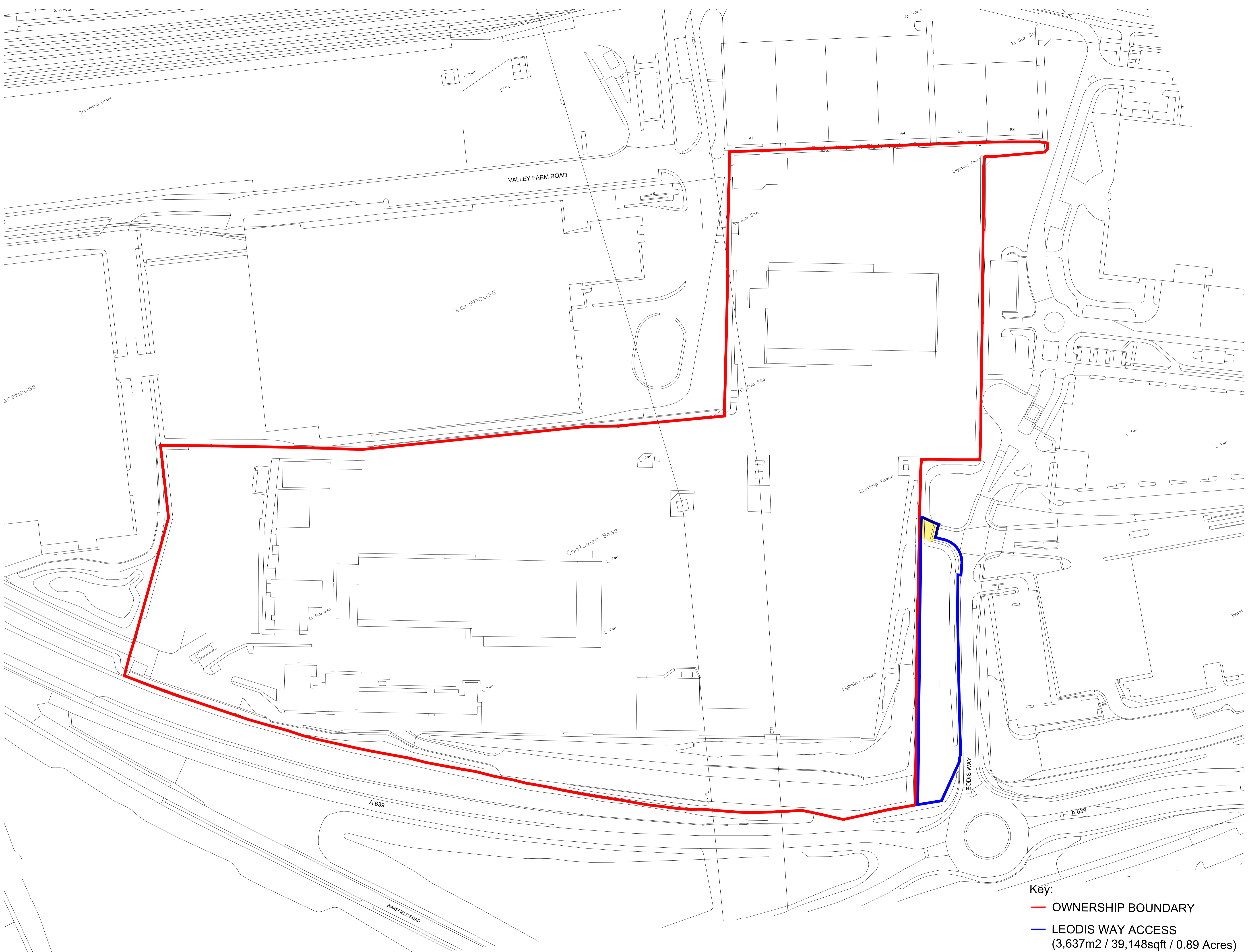


NOTES:
 Copyright Chetwoods (Birmingham) Limited. No implied licence exists.
 Contractors must verify all dimensions on site before commencing any work or shop drawings. This drawing is not to be scaled. Use figured dimensions only.
 Subject to statutory approvals and survey.
 Building areas are liable to adjustment over the course of the design process due to the ongoing construction detailing developments.
 Please note the information contained within this drawing is solely for the benefit of the employer and should not be relied upon by third parties.
 The CDM hazard management procedures for the Chetwoods aspects of the design of this project are to be found on the "Chetwoods - Hazard Analysis and Design Risk Assessment" and/or drawings. The full project design team comprehensive set of hazard management procedures are available from the Principle Designer appointed for the project.



The red line boundary is based upon information taken from rescaled PDF file plans WYK660343 and WYK674299 and as such the accuracy of the title information cannot be relied upon. Parking space numbers as per Leeds City Council Parking SPD, Jan 2016.




| | | | |
|----|---|------------|-------|
| P4 | Blue Line adjusted | 08/08/2022 | CG |
| P3 | Blue Line adjusted | 27/05/2022 | MT |
| P2 | Redline adjusted to removed leased land | 13/05/2022 | HA/MT |
| P1 | First Issue | 05/05/2022 | HA/MT |

| Rev | Revision Description | Date | Author/Reviewer |
|-----|----------------------|------|-----------------|
|-----|----------------------|------|-----------------|

PRELIMINARY

32 Frederick Street,
 Birmingham, B1 3HH
 +44 (0)121 234 7500
 www.chetwoods.com



Project
BAYTREE LEEDS

Client
LOG REAL SARL

Drawing Title
HIGHWAY CONNECTION LAND

Key:
 — OWNERSHIP BOUNDARY
 — LEODIS WAY ACCESS
 (3,637m² / 39,148sqft / 0.89 Acres)

| Scale | Size | Drawn | Checked | Date | | | |
|---------|------------|-------|---------|------------|------|--------|------|
| 1:1000 | A1 | HA | MT | 05/05/2022 | | | |
| Project | Originator | Zone | Level | Type | Rate | Number | Rev. |
| 5048 | CA | 00 | XX | DR | A | 00005 | P4 |